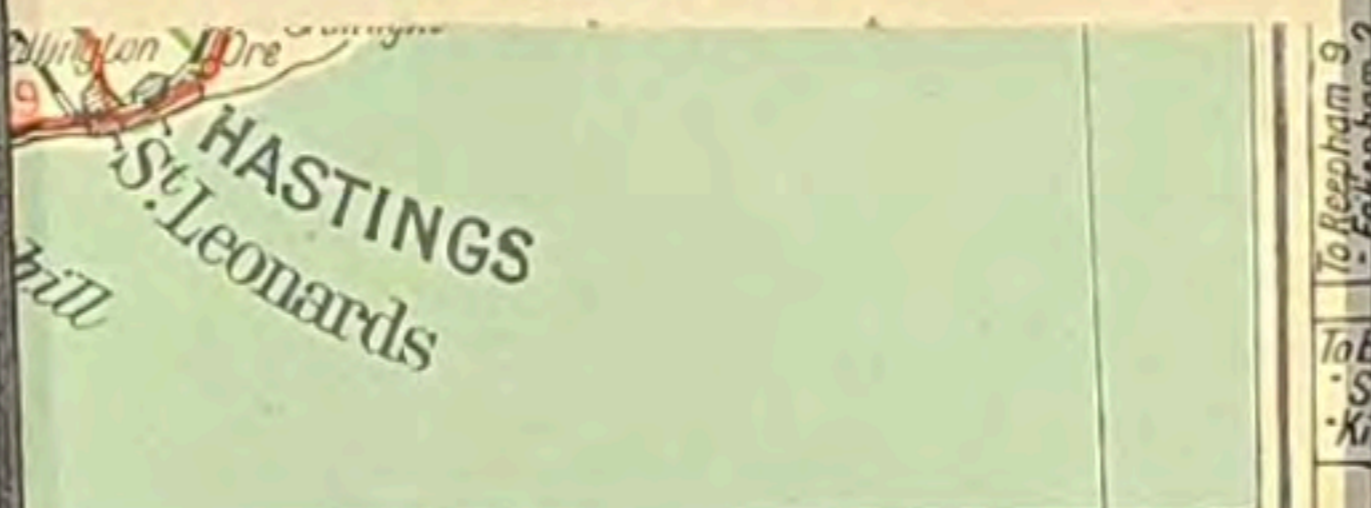


РАСКЯРД

D WILLIAMS & CO LTD 198 PICCADILLY

PACKARD CARS





SECTION 24







REFERENCE


ROADS


(Ministry of Transport Classification)

1st Class (A) (with Official Number)  4
2nd Class (B) 
3rd Class (C) 
4th Class (D) 

Railways  Canals 

Heights in Feet  2468 Sites of Battles  1644

Steamer Routes (Distances in Nautical Miles)  70 MIs.

Figures give the distance between Towns marked thus 

LEONARD WILLIAMS & CO LTD 198 PICCADILLY W.I.

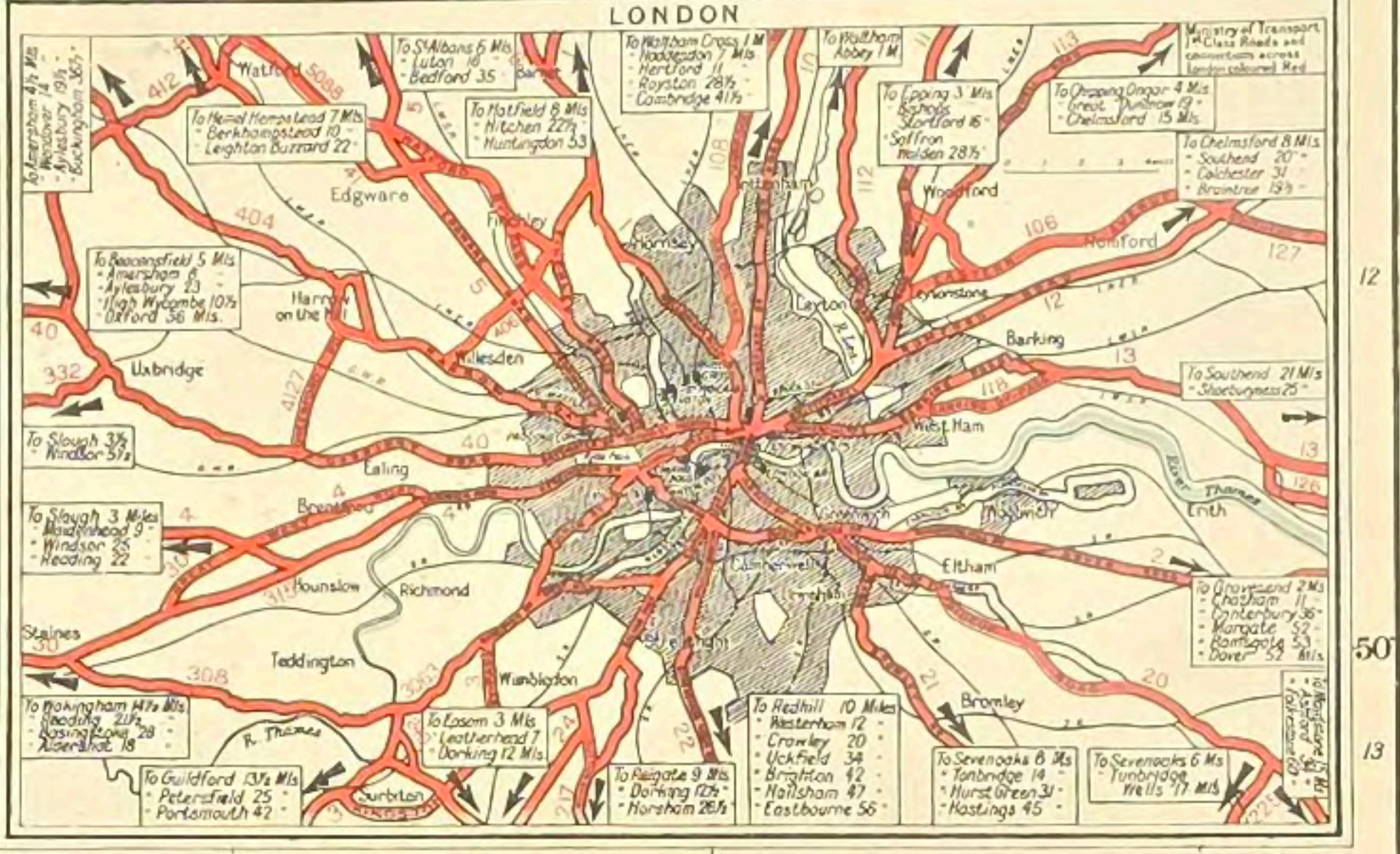
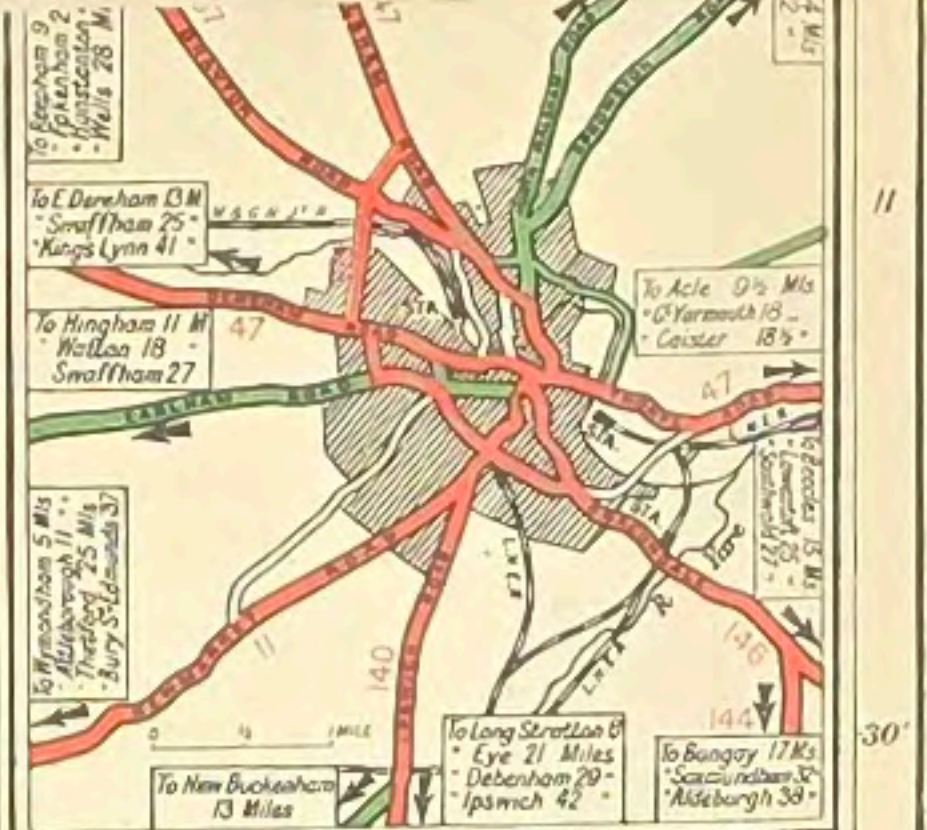
PACKARD CARS

SECTION 24

Key to Adjoining Sections

13	14	15	16
17	18	19	20
21	22	23	24

Scale of Miles
0 5 10
For Reference to Symbols see Section 24



Greenwich 0° Long E. of Greenwich 0 30' P I Q 30' R
"GEOGRAPHIA" LTD 55 FLEET STREET, LONDON, E.C. 4

Adjoining Sections	17	18	19	20
	21	22	23	24

PACKARD CARS

SECTION 20

For Reference to Symbols see Section 24



Harwich to Antwerp 132 Miles

Dover to Ostend 62 Miles
Dover to Calais 22 Miles

NORWICH			
	To Holt 19 Ms		To Aylsham 9 Ms Cromer 19
			N th Walsham 12 Ms Cromer 21 Mundesley 17

1	2	3	4
5	6	7	8
9	10	11	12

Key to
Adjoining
Sections

PACKARD CARS

SECTION 1

Scale of Miles
0 5 10
For Reference to Symbols
see Section 24



1
2
30'
55'

A 6' B 30' C 5' D 30'

Ballist to Ardrossan 75 Miles

Key to
Adjoining
Sections

1	2	3	4
5	6	7	8
9	10	11	12

PACKARD CARS

SECTION 2

Scale of Miles
0 5 10
For Reference to Symbols
see Section 24



1	2	3	4
5	6	7	8
9	10	11	12

Key to
Adjoining
Sections

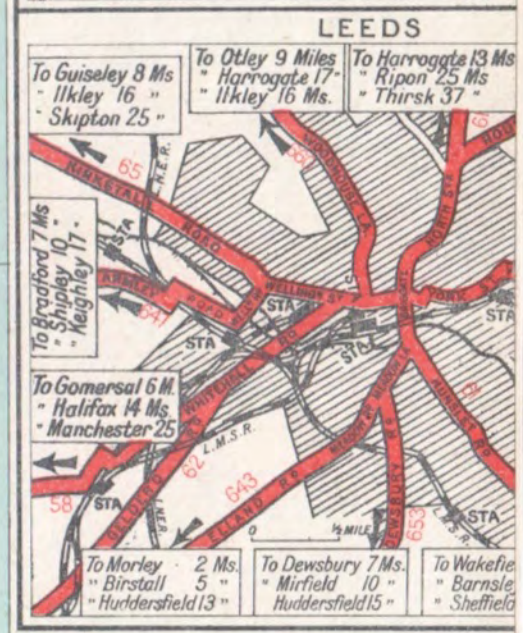
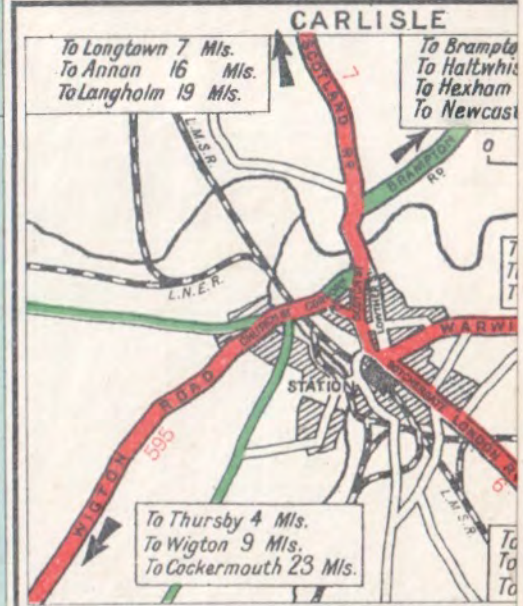
PACKARD CARS

SECTION 3

Scale of Miles
0 5 10

For Reference to Symbols
see Section 24

2' K 30' L I' M 30' N



PACKARD CARS

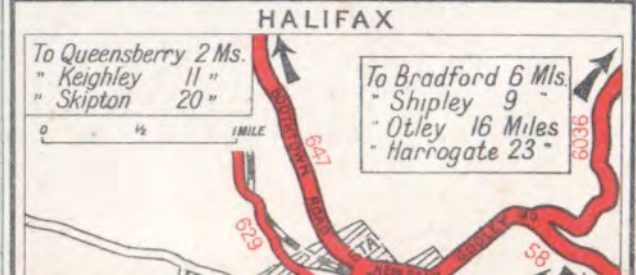
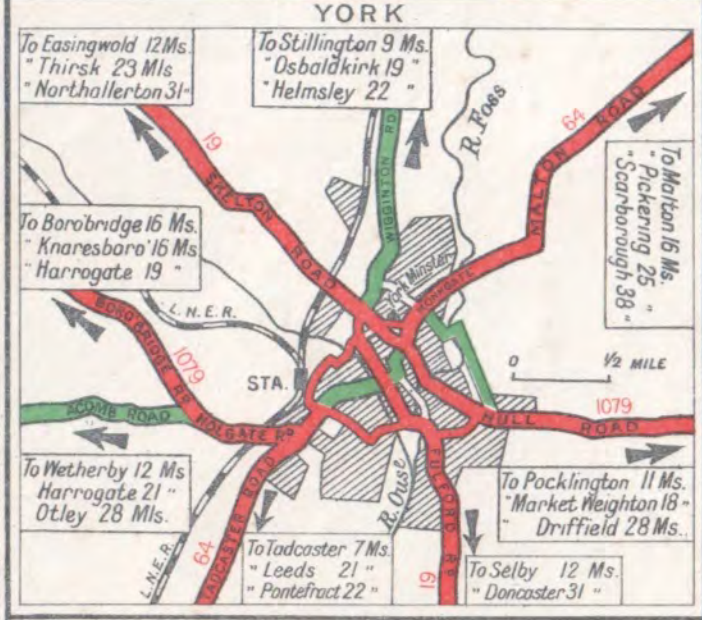
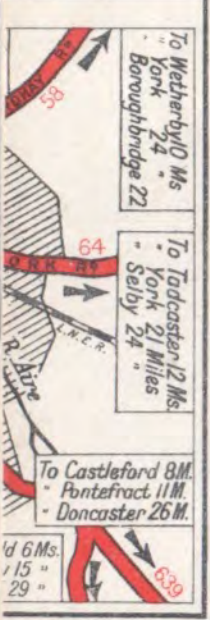
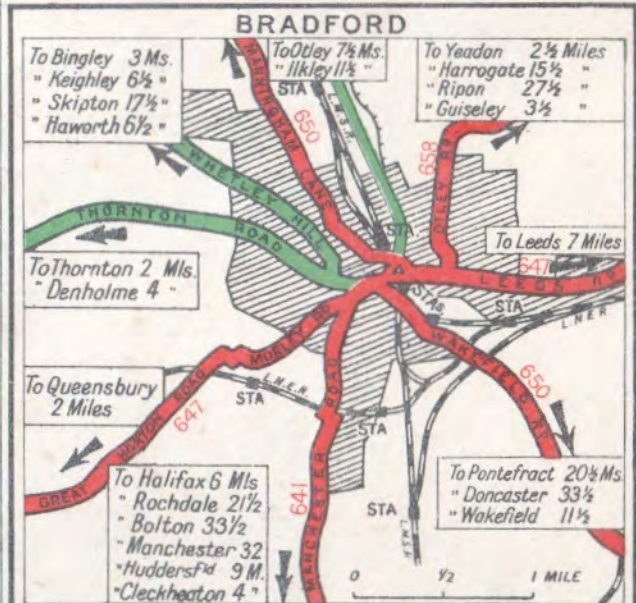
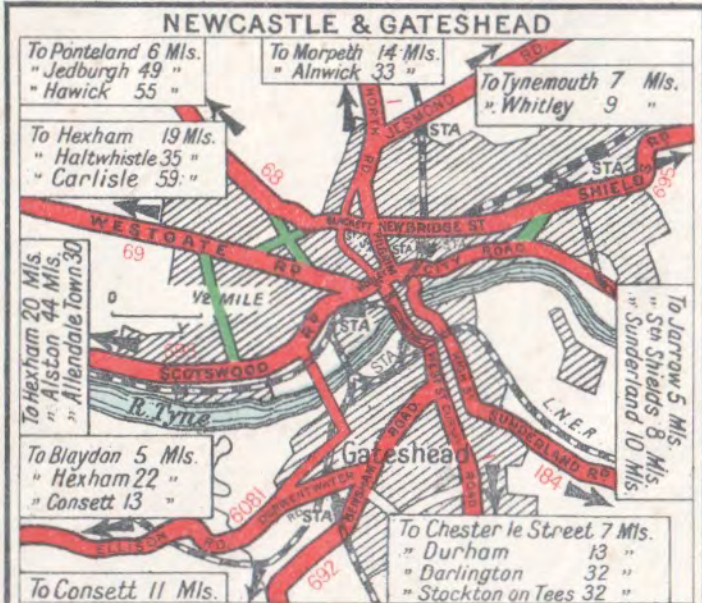
SECTION 4

Key to
Adjoining
Sections

1	2	3	4
5	6	7	8
9	10	11	12

Scale of Miles
0 5 10
For Reference to Symbols
see Section 24

J 0 30' P I' Q 30' R 2' 56'



Key to Adjoining Sections

1	2	3	4
5	6	7	8
9	10	11	12

PACKARD CARS SECTION 6

Scale of Miles
 0 5 10
 For Reference to Symbols see Section 24



PACKARD CARS

SECTION 7

Key to
Adjoining
Sections

1	2	3	4
5	6	7	8
9	10	11	12

Scale of Miles
0 5 10

For Reference to Symbols
see Section 24



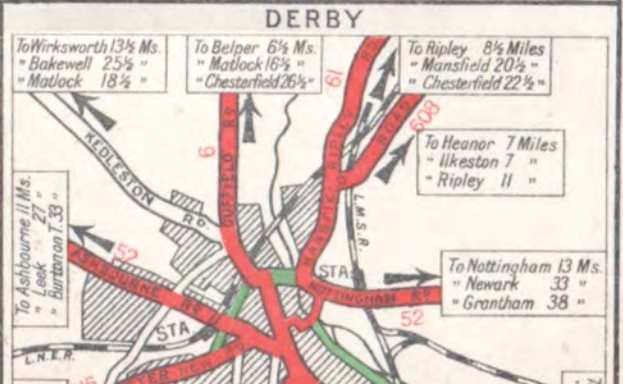
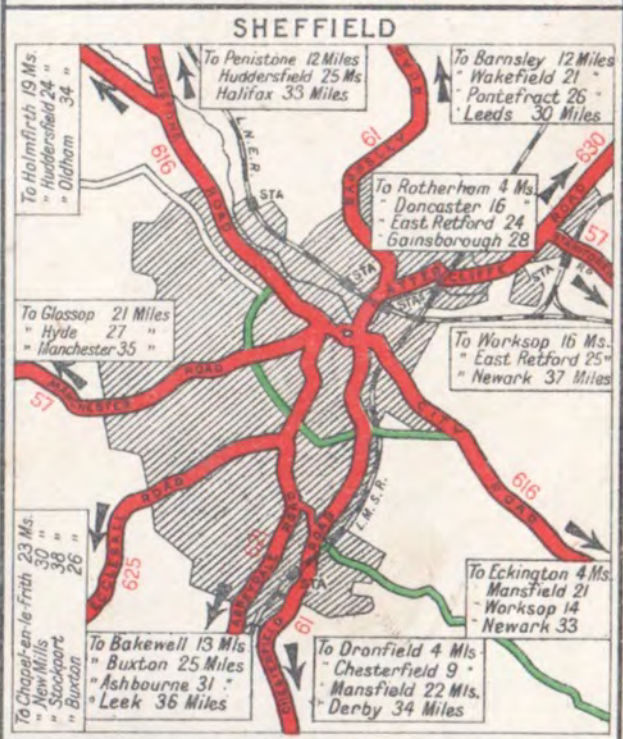
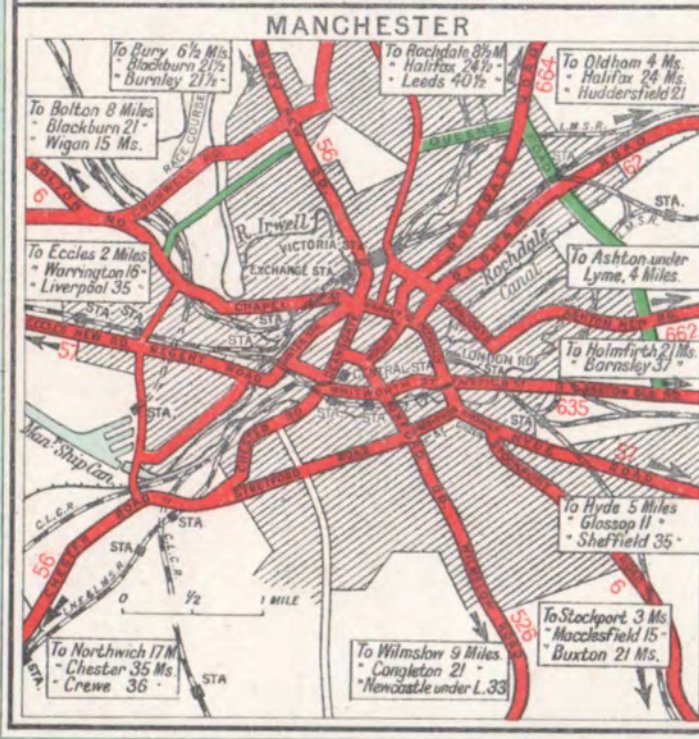
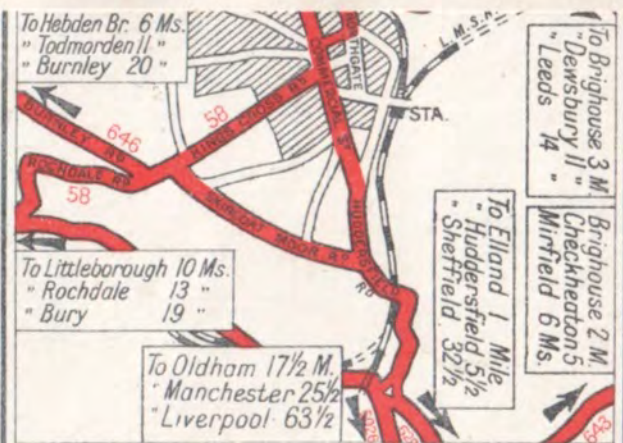
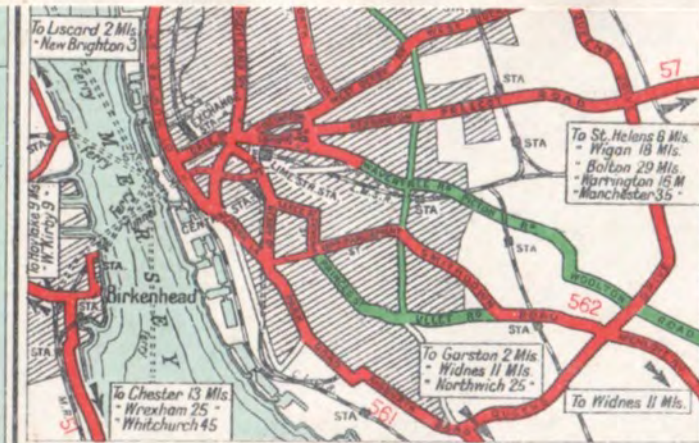
Key to
Adjoining
Sections

1	2	3	4
5	6	7	8
9	10	11	12

PACKARD CARS

SECTION 8

Scale of Miles
0 5 10
For Reference to Symbols
see Section 24



N O R T H

amborough
all
Quay
on.

3

30'

4

54

PACKARD CARS

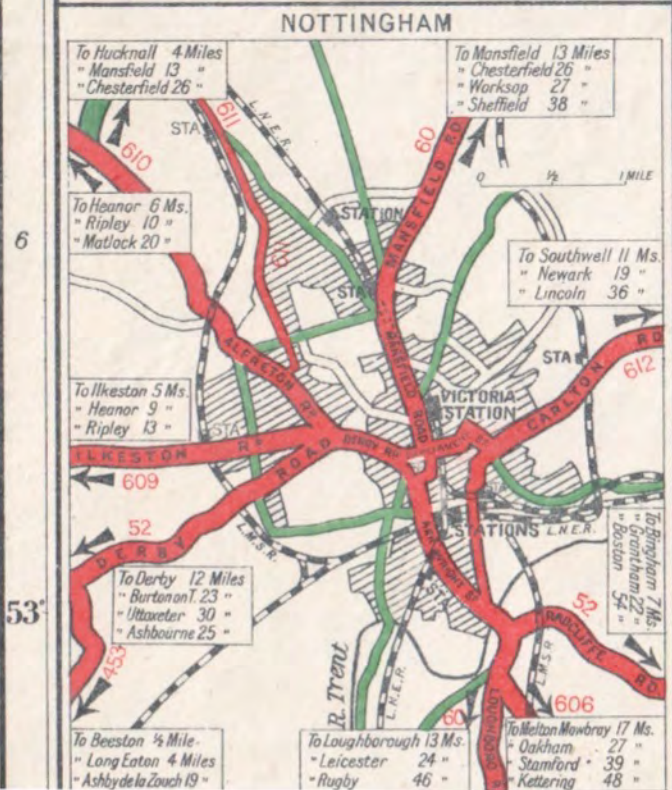
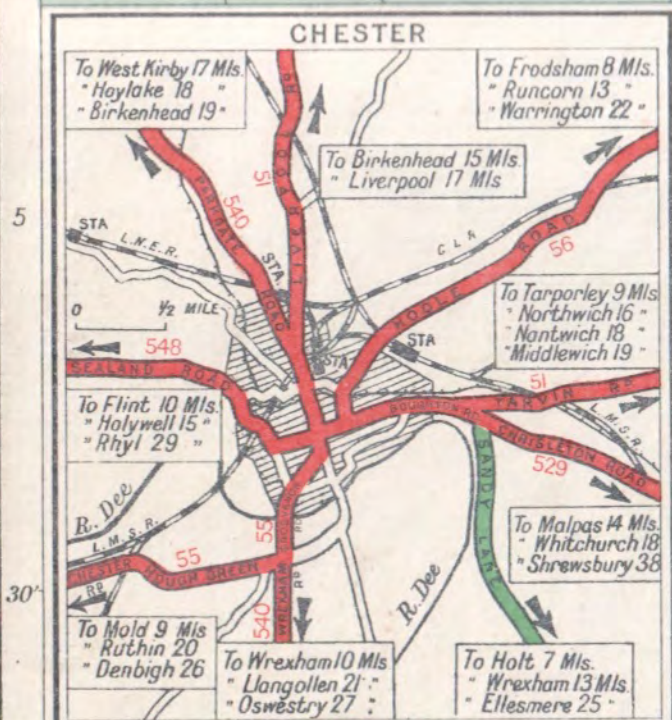
SECTION 9

Scale of Miles
0 5 10

For Reference to Symbols
see Section 24

Key to
Adjoining
Sections

5	6	7	8
9	10	11	12
13	14	15	16



Key to
Adjoining
Sections

5	6	7	8
9	10	11	12
13	14	15	16

PACKARD CARS

SECTION 10

Scale of Miles
0 5 10
For Reference to Symbols
see Section 24



Key to
Adjoining
Sections

5	6	7	8
9	10	11	12
13	14	15	16

PACKARD CARS

SECTION 11

Scale of Miles
0 5 10
For Reference to Symbols
see Section 24



PACKARD CARS

SECTION 12

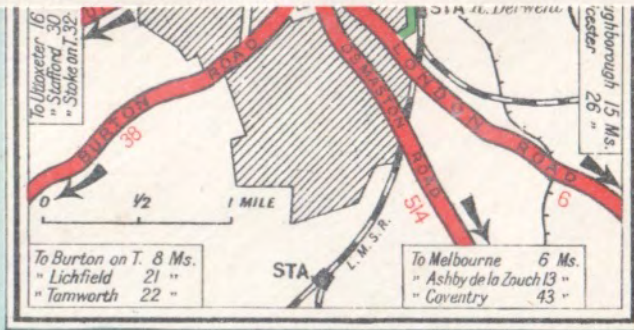
Key to
Adjoining
Sections

5	6	7	8
9	10	11	12
13	14	15	16

Scale of Miles
0 5 10

For Reference to Symbols
see Section 24

S E A



Key to
Adjoining
Sections

9	10	11	12
13	14	15	16
17	18	19	20

Scale of Miles
0 5 10

For Reference to Symbols
see Section 24

PACKARD CARS

SECTION 14



Key to
Adjoining
Sections

9	10	11	12
13	14	15	16
17	18	19	20

PACKARD CARS

SECTION 15



Key to Adjoining Sections

9	10	11	12
13	14	15	16
17	18	19	20

PACKARD CARS

SECTION 16

Scale of Miles
0 5 10
For Reference to Symbols see Section 24



Key to
Adjoining
Sections

13	14	15	16
17	18	19	20
21	22	23	24

Scale of Miles
0 5 10

For Reference to Symbols
see Section 24

PACKARD CARS

SECTION 18



Key to
Adjoining
Sections

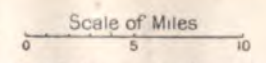
13	14	15	16
17	18	19	20
21	22	23	24

PACKARD CARS

SECTION 19



13	14	15	16
17	18	19	20
21	22	23	24



For Reference to Symbols see Section 24

PACKARD CARS

SECTION 20



NORWICH			
	To Holt 19 Ms		To Ayisham 9 Ms
	To Cromer 19 "		To Walsingham 12 Ms
	To Sandringham 17 "		To Cromer 21 "
	To Sandringham 17 "		To Cromer 21 "

PACKARD CARS

SECTION 21

Scale of Miles

0 5 10
For Reference to Symbols see Section 24

Key to
Adjoining
Sections

13	14	15	16
17	18	19	20
21	22	23	24



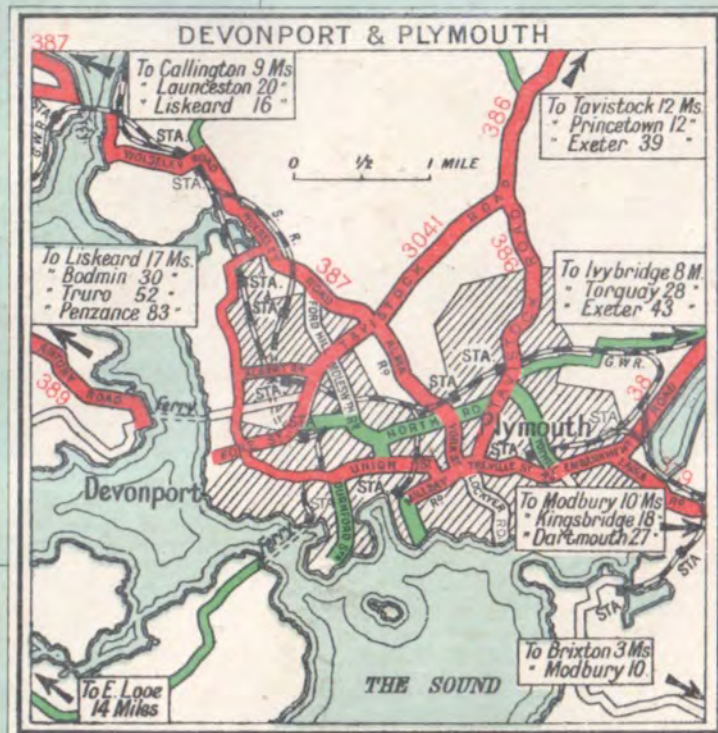
Key to
Adjoining
Sections

13	14	15	16
17	18	19	20
21	22	23	24

PACKARD CARS

SECTION 22

Scale of Miles
0 5 10
For Reference to Symbols
see Section 24



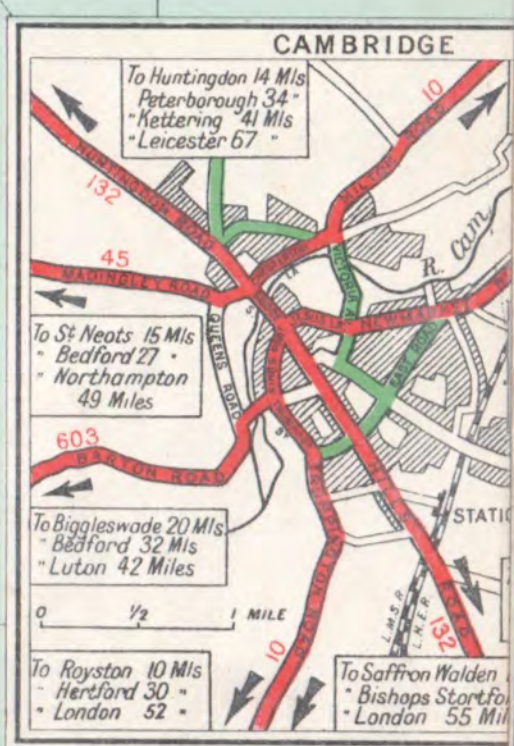
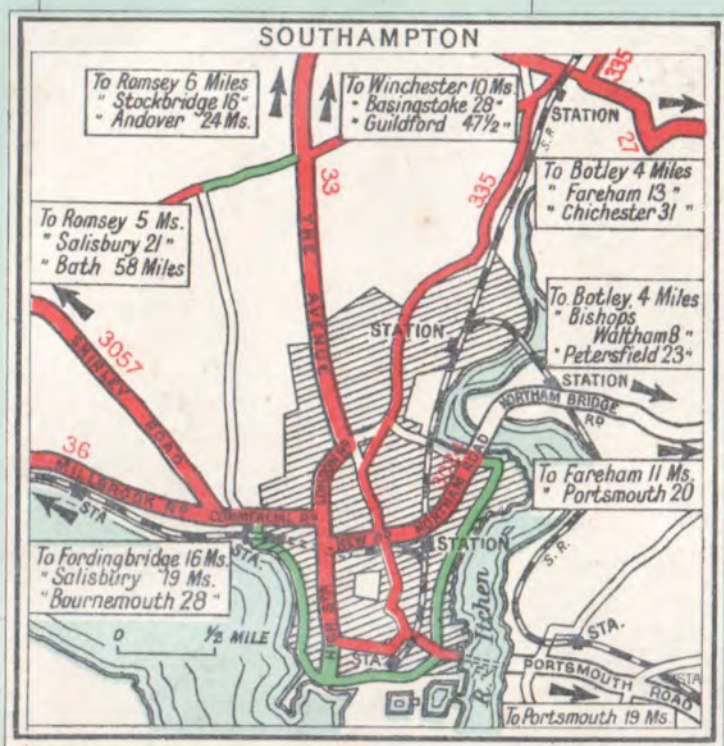
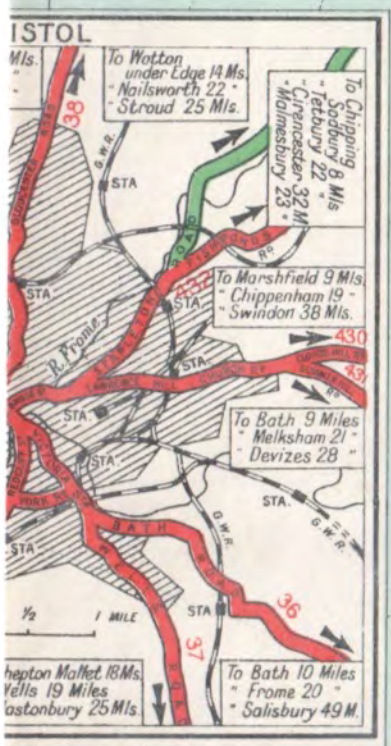
PACKARD CARS

SECTION 23

Key to
Adjoining
Sections

13	14	15	16
17	18	19	20
21	22	23	24

Scale of Miles
0 5 10
For Reference to Symbols
see Section 24



PACKARD CARS

SECTION 24

Scale of Miles
 0 5 10
 For Reference to Symbols
 see Section 24

Key to Adjoining Sections

13	14	15	16
17	18	19	20
21	22	23	24



REFERENCE ROADS

(Ministry of Transport Classification)

First Class (A) (with Official Number) —— 4 ——

Second Class (B) —— ———

Other Roads —— ———

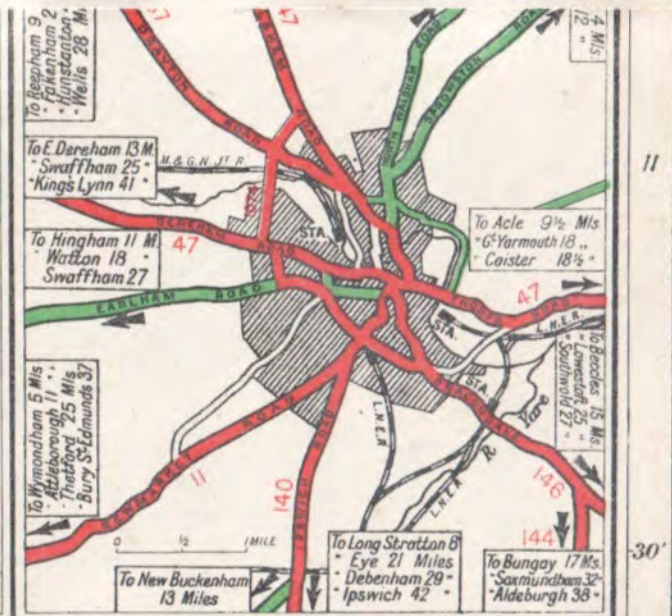
Railways Canals

Heights in Feet 2468 Sites of Battles 1644

Steamer Routes (Distances in Nautical Miles) 70 MIs.

Green figures give the distance between Towns marked thus

Scale of Miles
 0 5 10 15 20

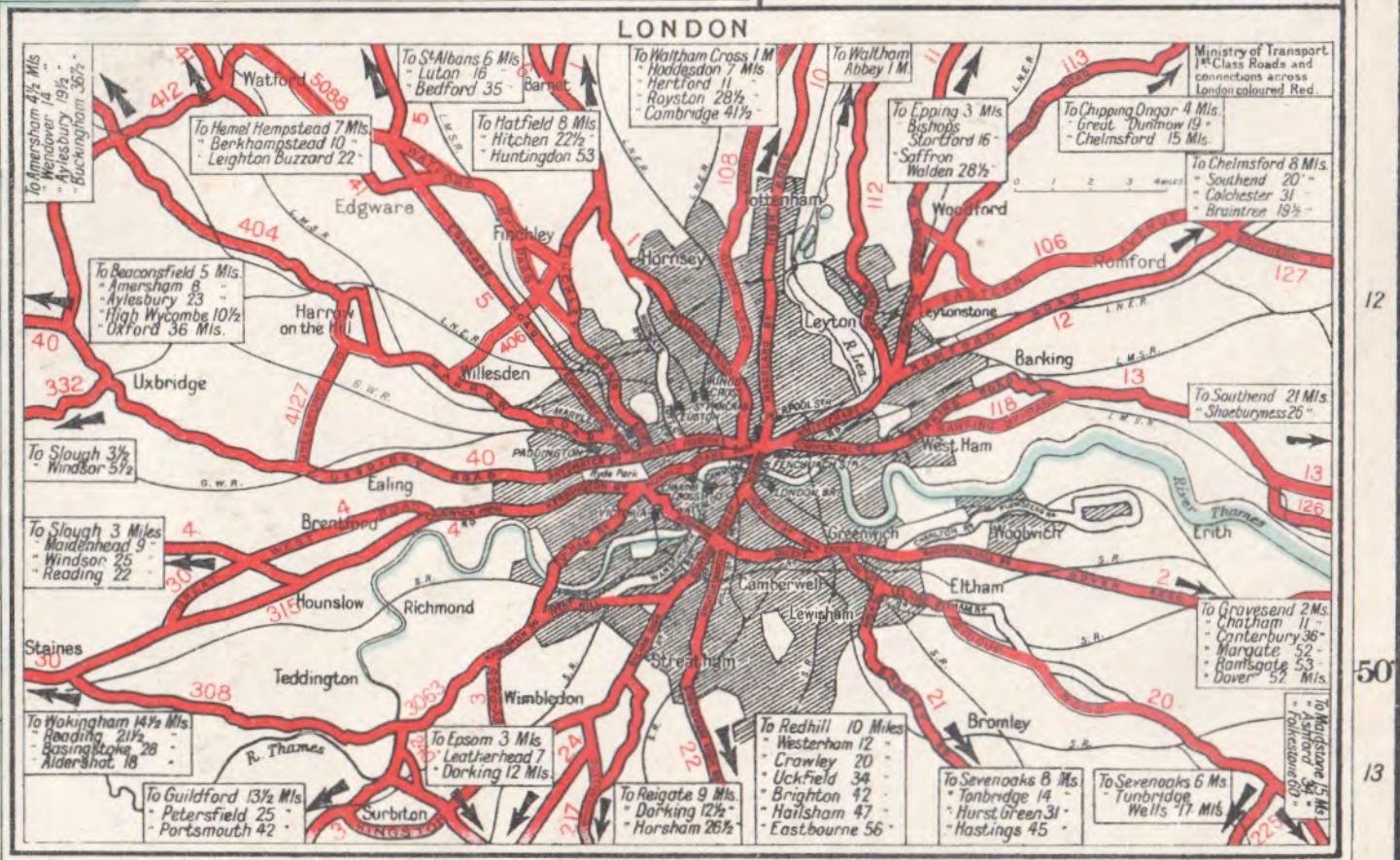


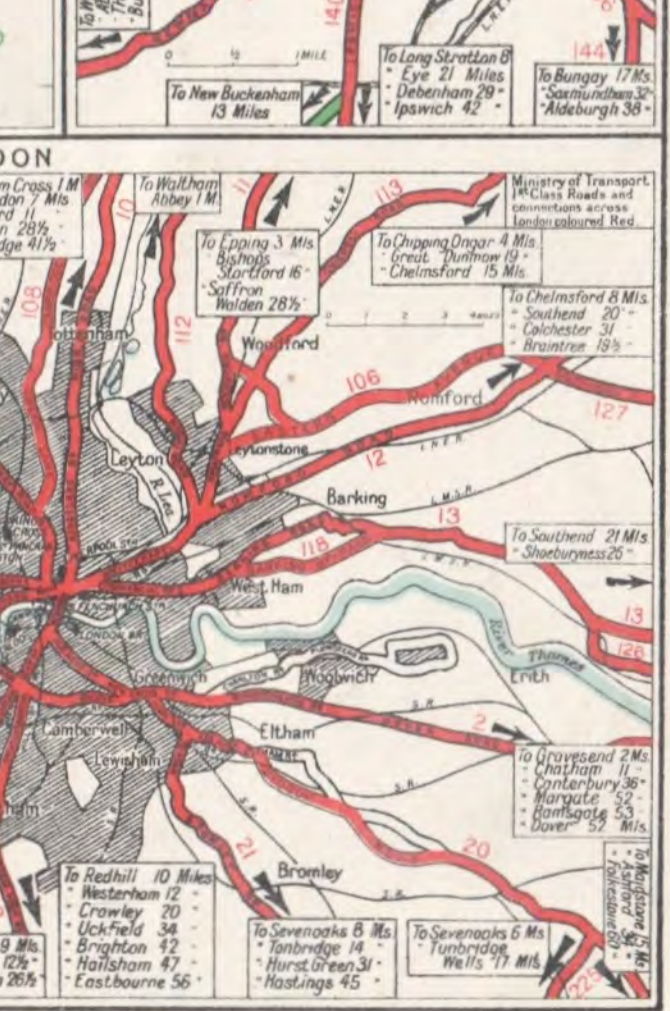
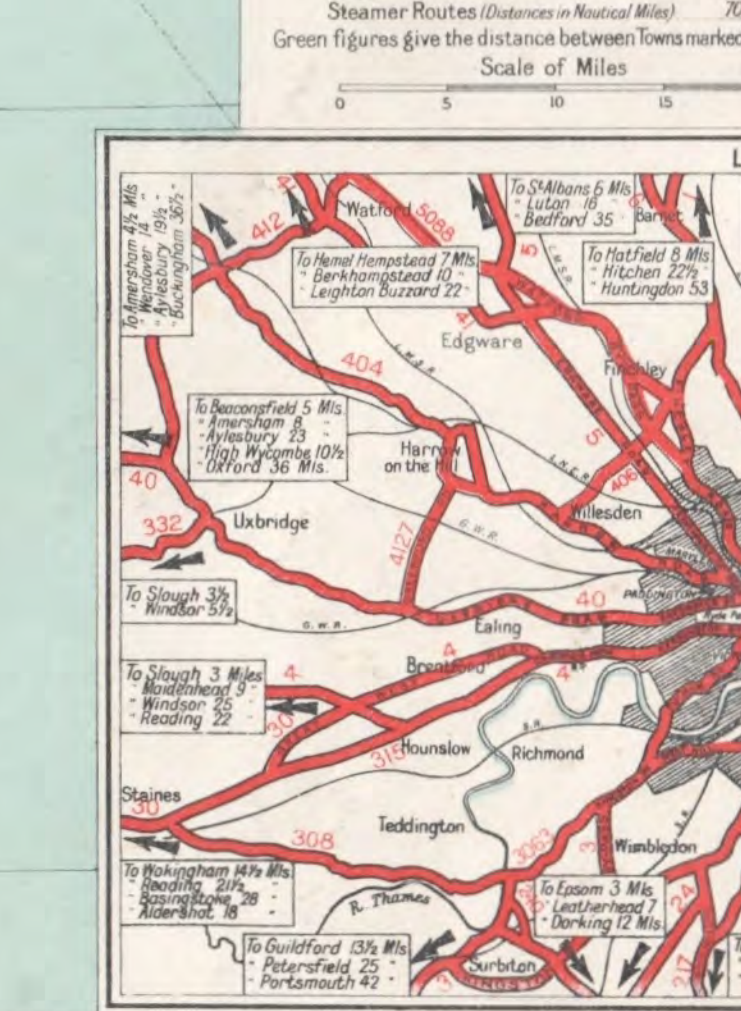
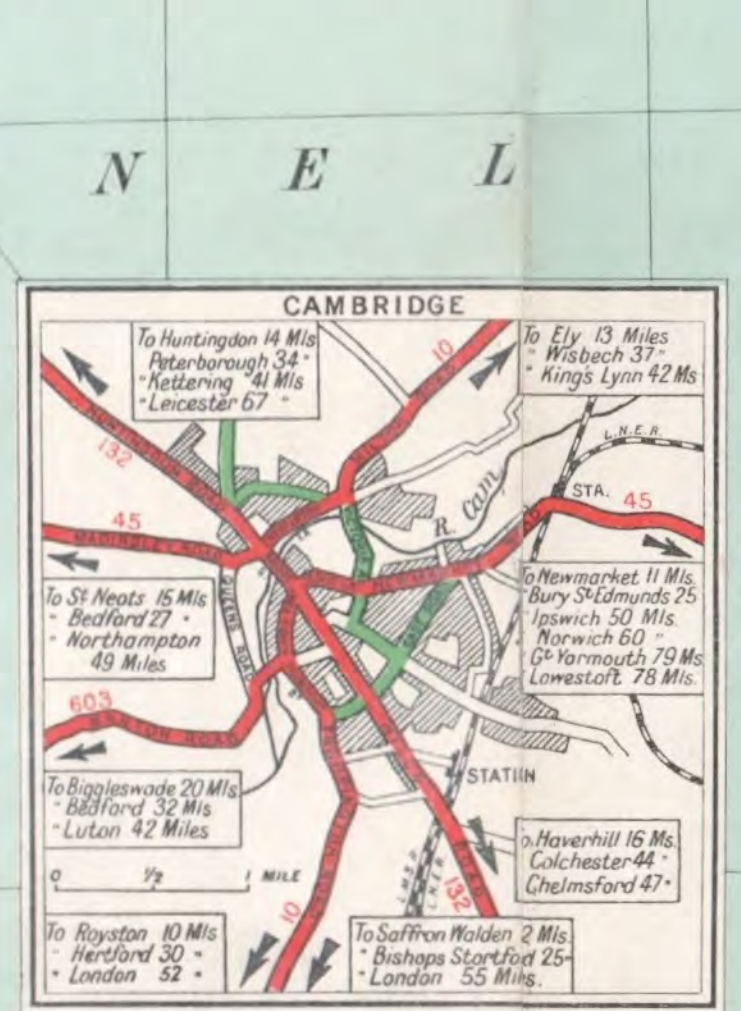
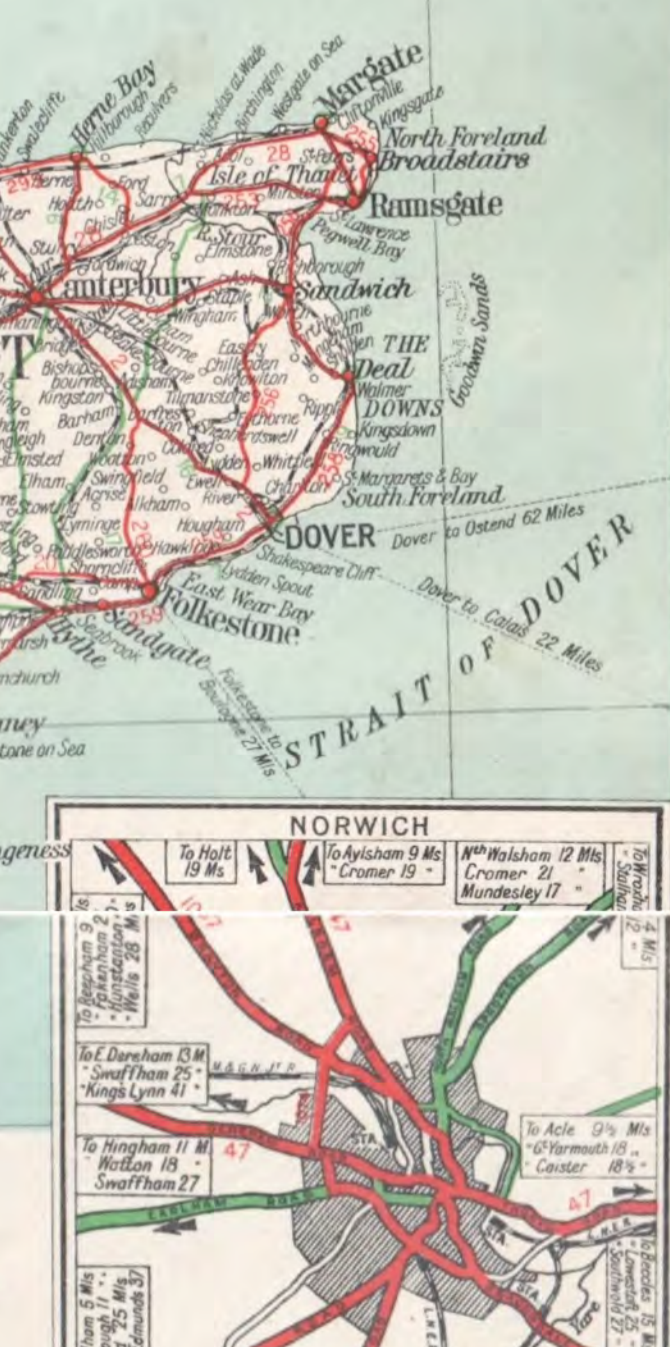
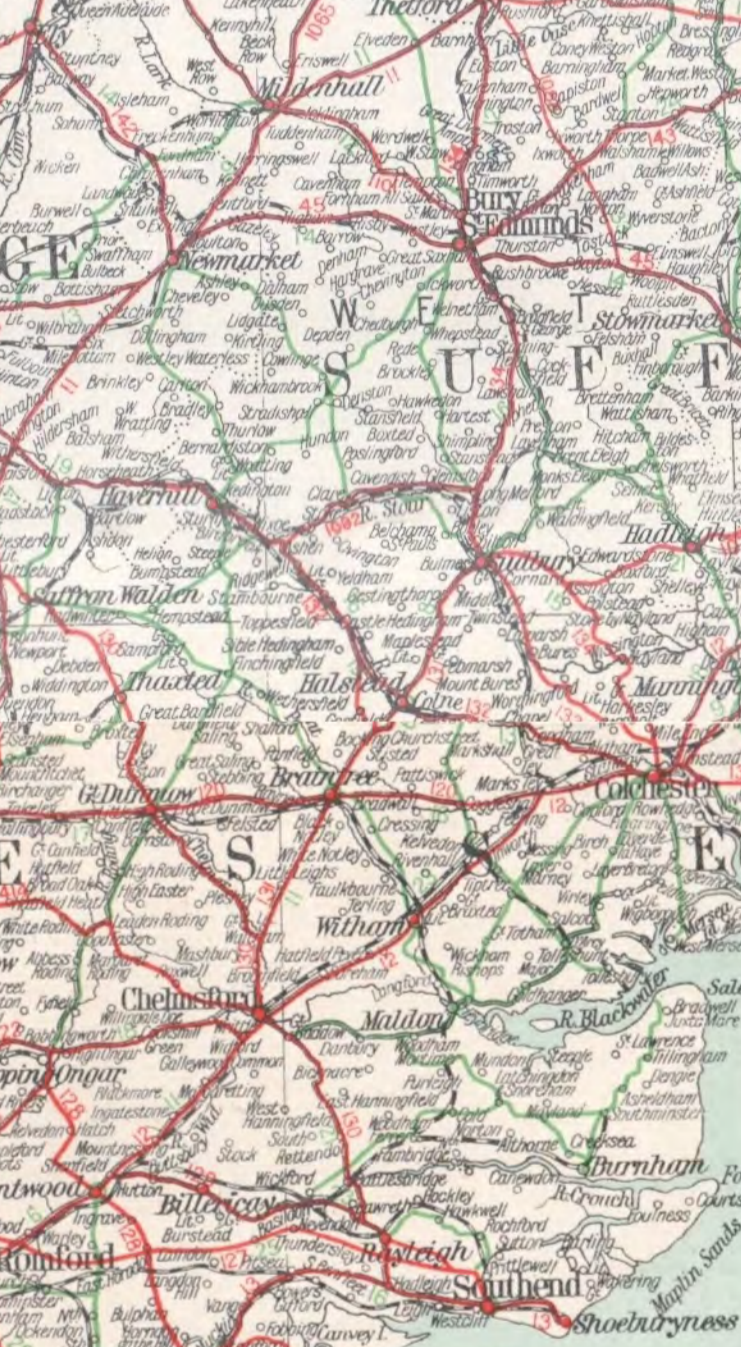
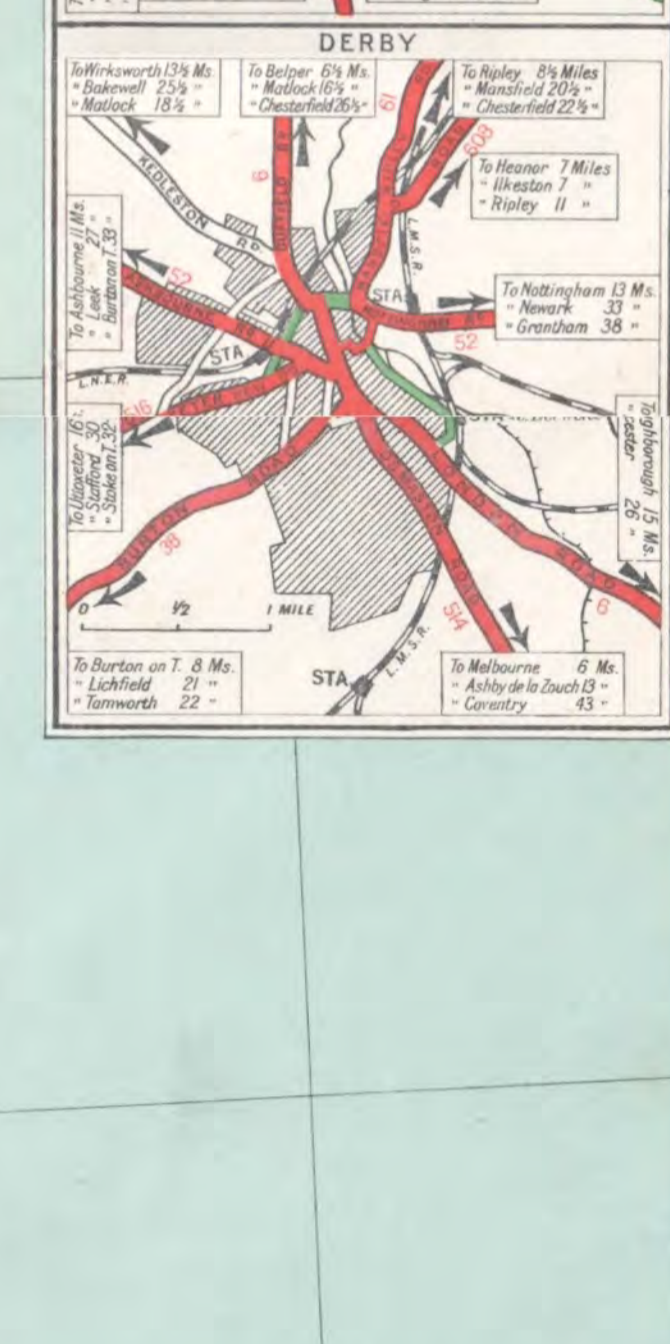

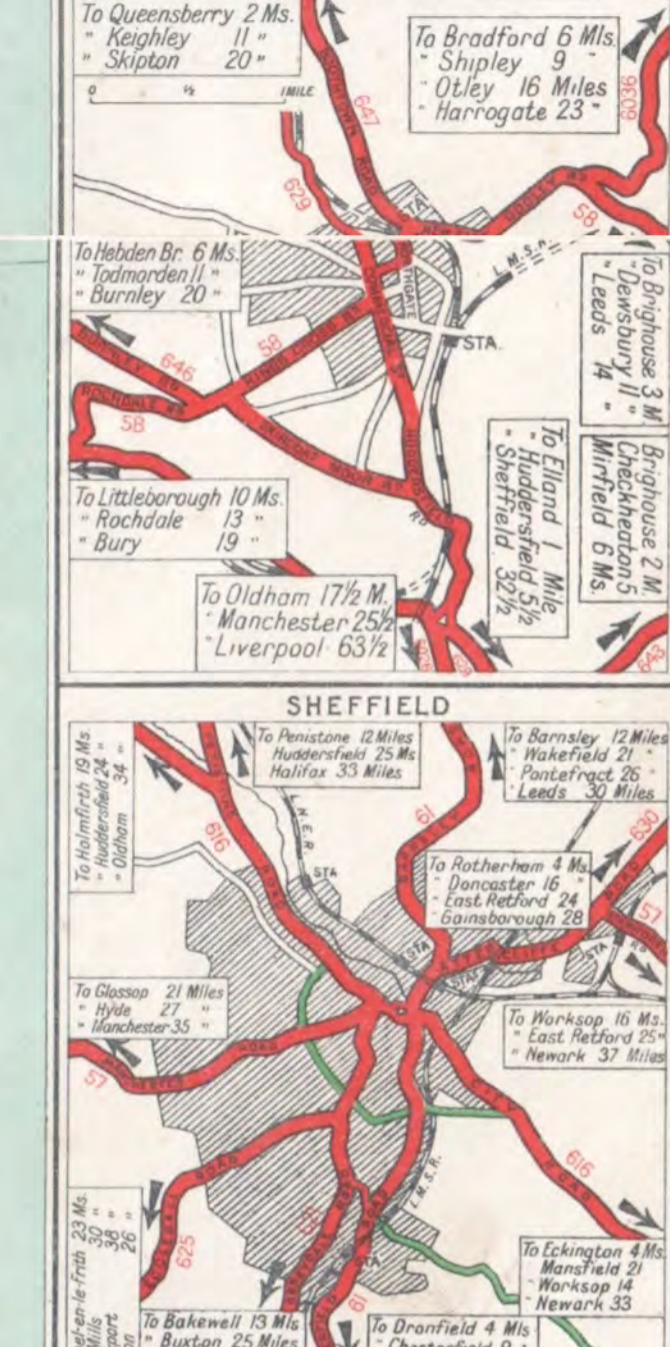
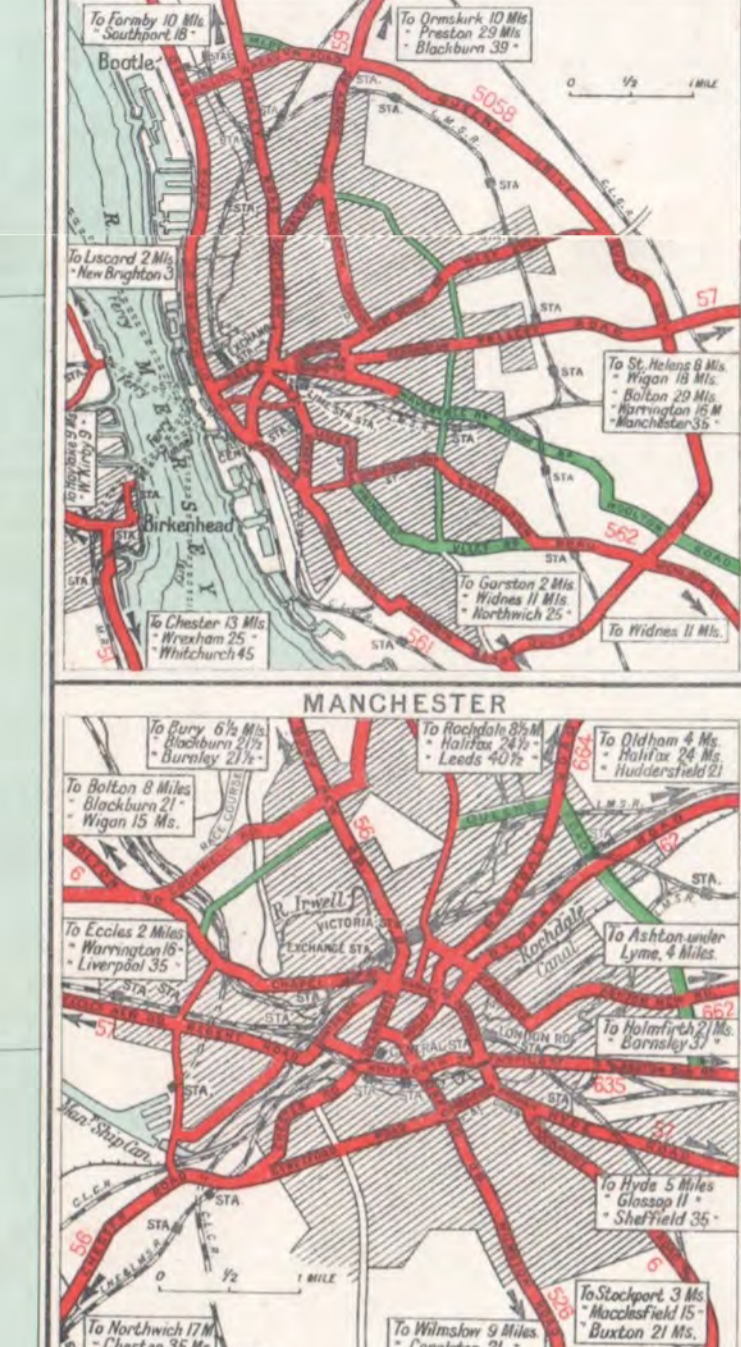

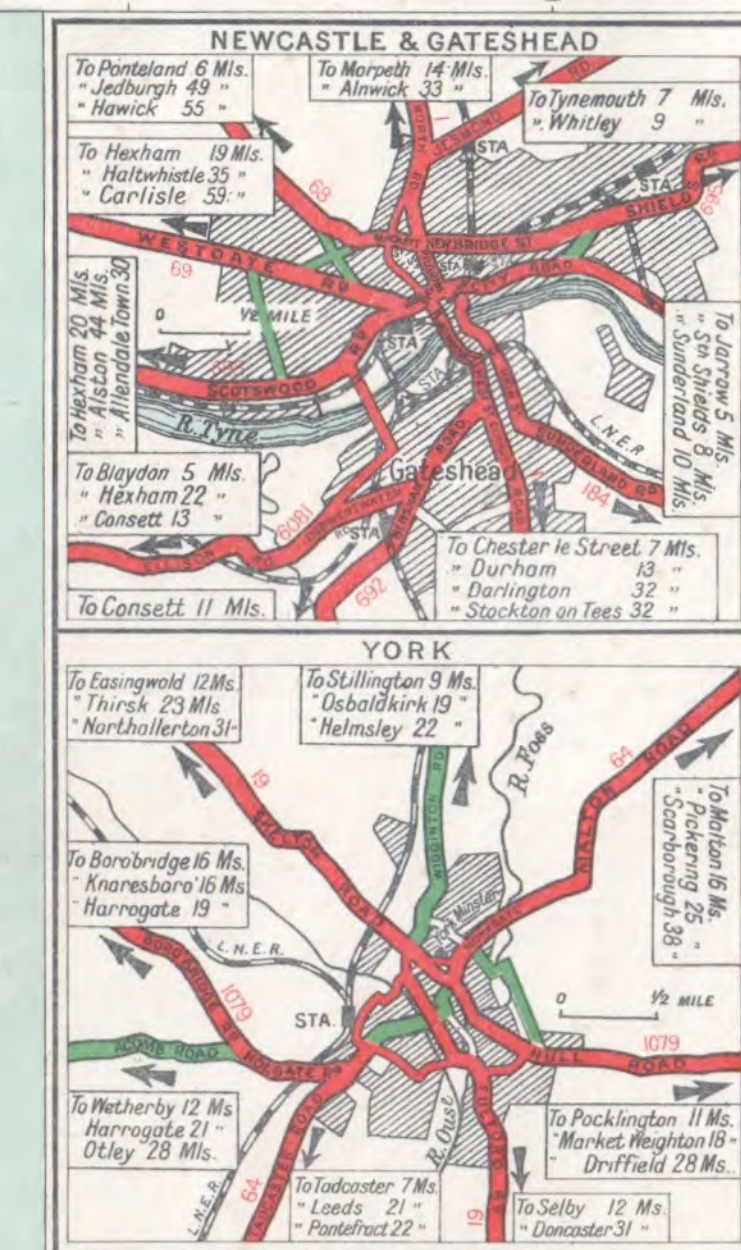
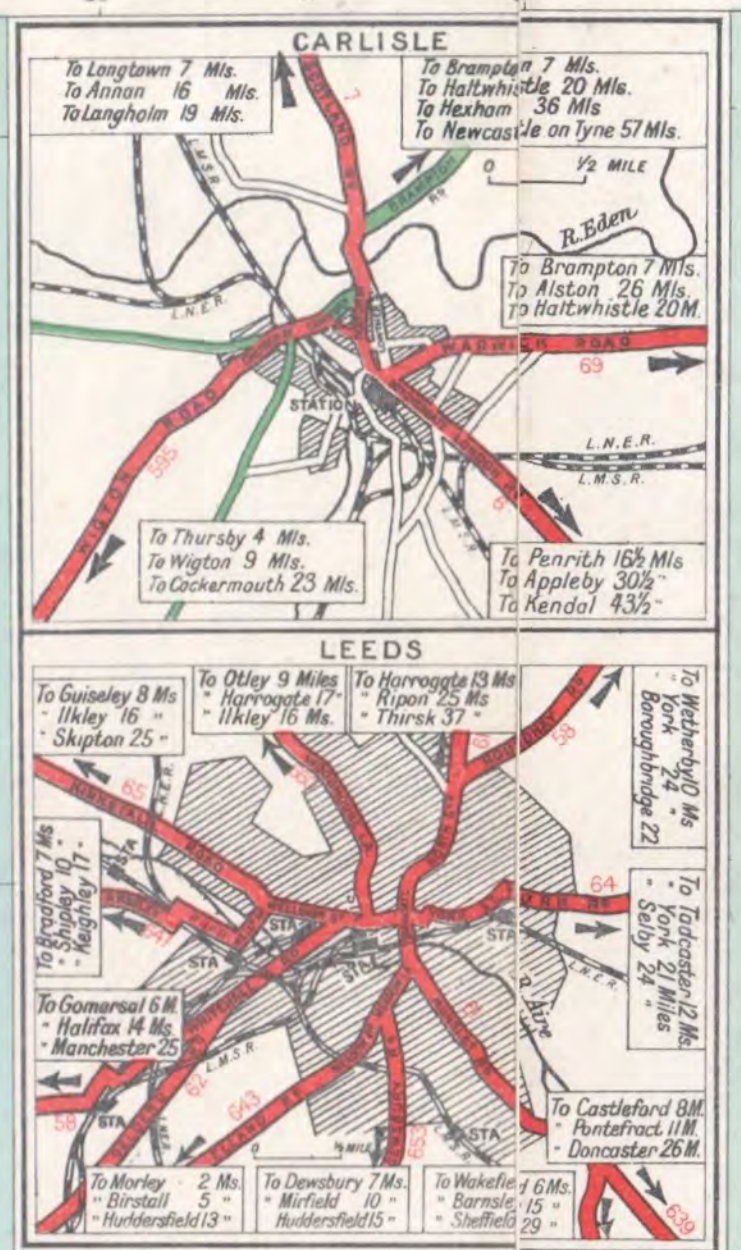
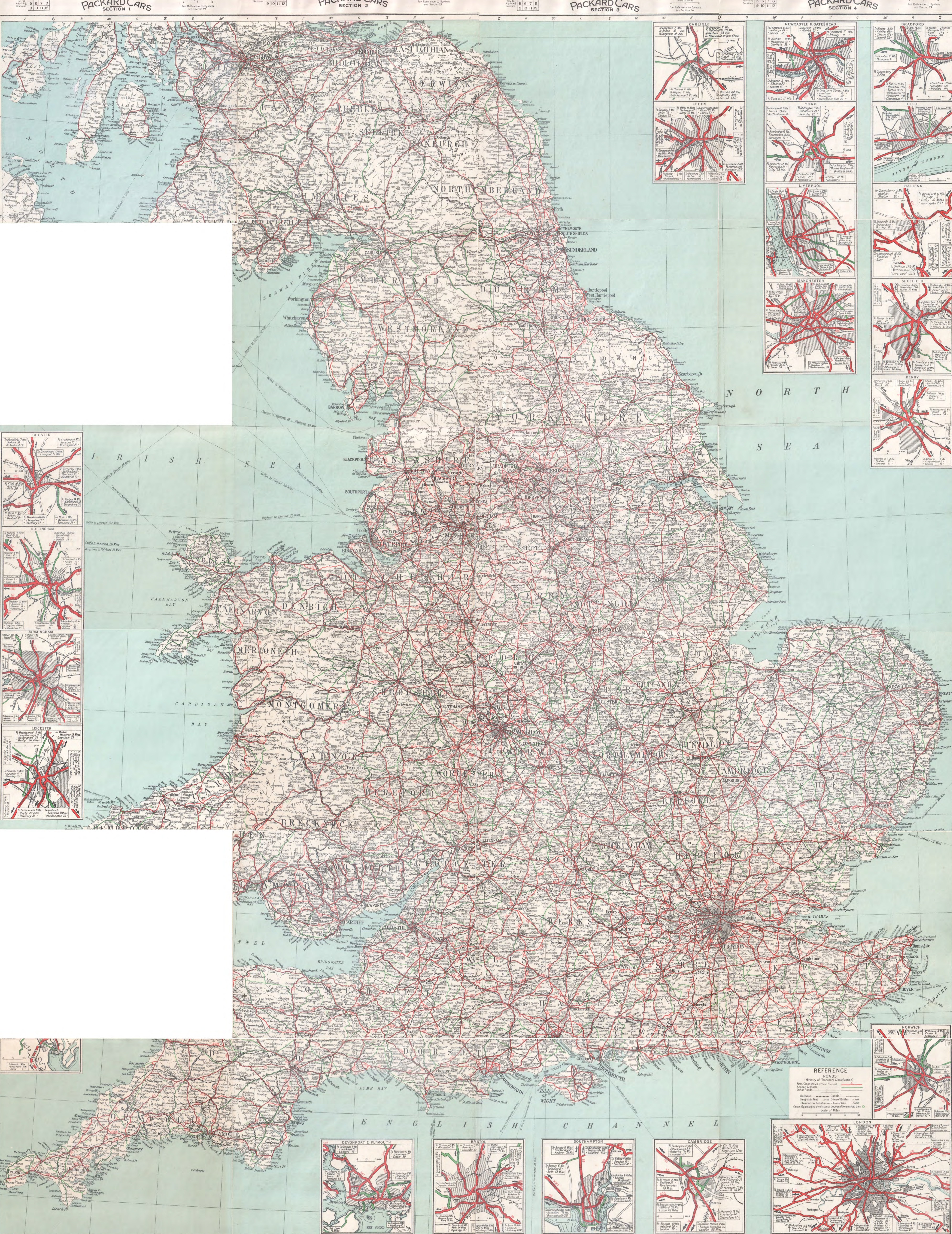
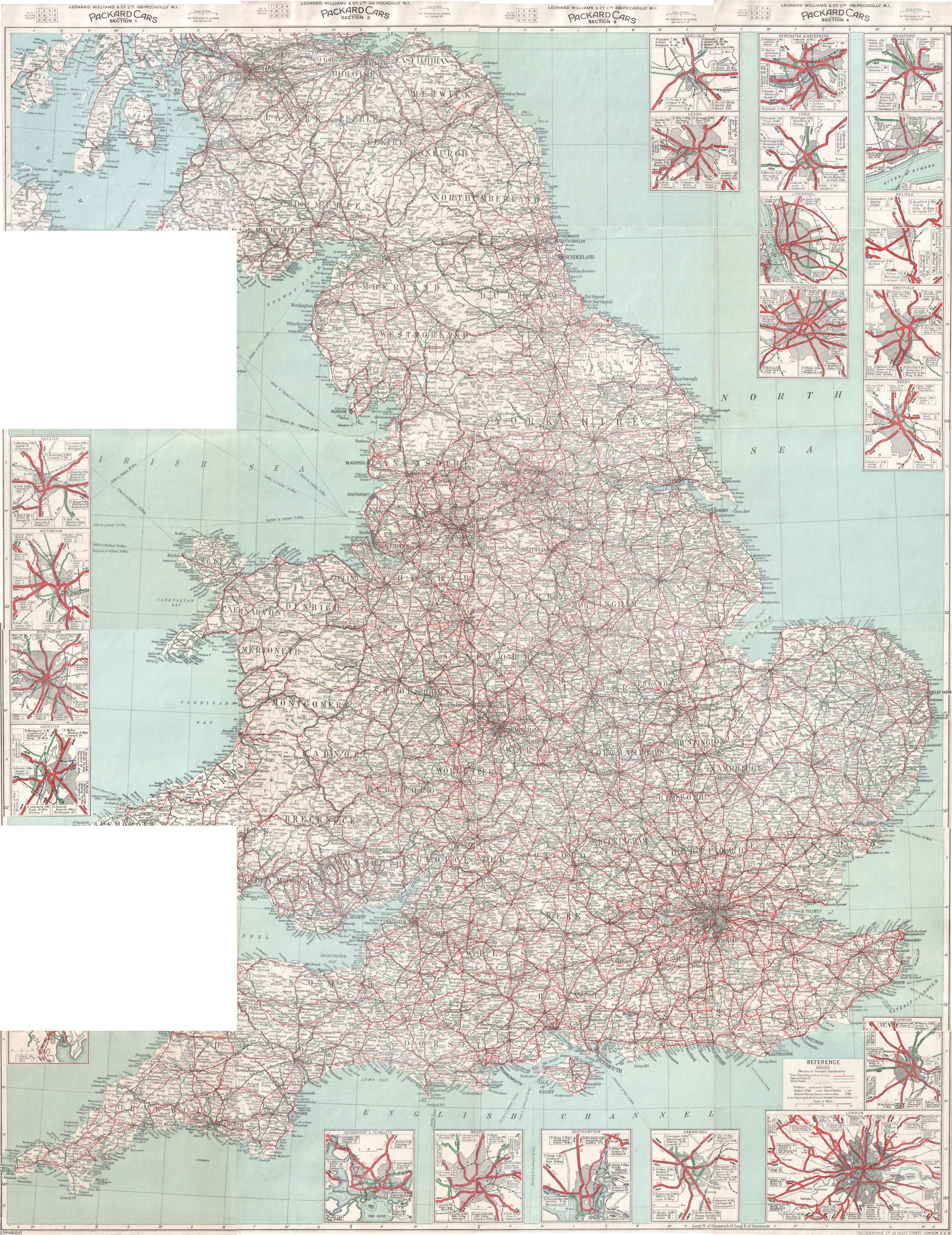
To Ely 13 Miles
 " Wisbech 37"
 " Kings Lynn 42 MIs

To Newmarket 11 MIs.
 " Bury St. Edmunds 25"
 " Ipswich 50 MIs.
 " Norwich 60"
 " Gt. Yarmouth 79 MIs.
 " Lowestoft 78 MIs.

To Haverhill 16 MIs.
 " Colchester 44"
 " Chelmsford 47"

12 MIs.
 rd 25-
 es.





REFERENCE
ROADS
(Ministry of Transport Classification)

First Class (Official Routes)	Red
Second Class (A)	Red
Other Roads	Green

Railways — Canals
 Heights in Feet — Chain of Hills in use
 Shaded Relief (Brown Tint) — 200 ft.
 Green Figures give the distance between two marked dots
 Scale of Miles